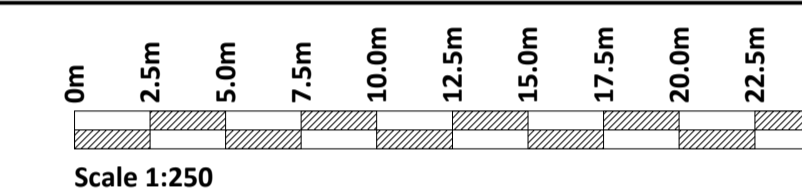


ST05 LAYOUT PLAN - 0002A

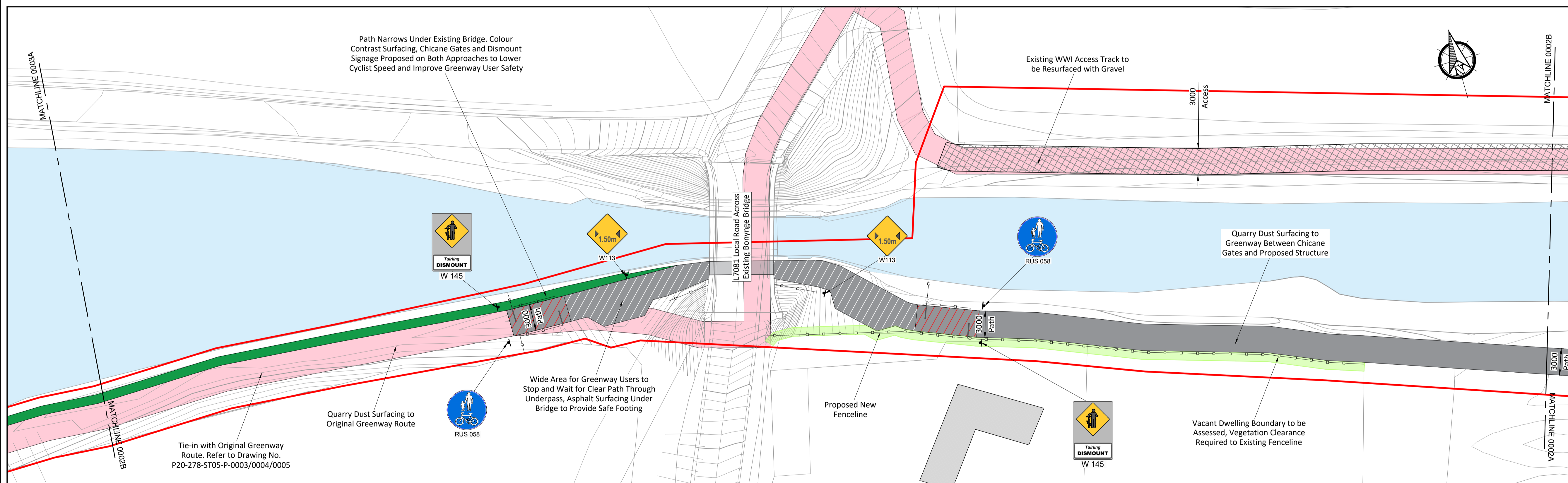
Scale 1:250



- LEGEND**
- Grand Canal
 - Alteration to Proposed Greenway
 - Proposed Asphalt Surfacing
 - Proposed Colour Contrast Surfacing
 - Green Steepened Slope
 - Proposed Bridge Pedestrian Guardrail
 - Proposed Footbridge
 - Proposed Approach Ramp
 - Waterways Ireland Access Track
 - Development Boundary
 - Original Greenway Route
 - Extent of Vegetation Clearance
 - Proposed Fenceline
 - Proposed Chicane Gates
 - Proposed Drainage
 - Min. 1m Vegetated Buffer

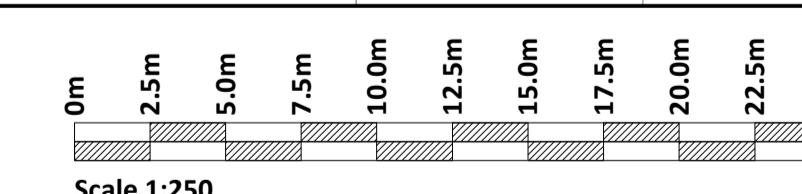
NOTES

Greenway Route Originally Submitted as Part of Grand Canal Greenway Part VIII (Planning Ref. P82018.012)



ST05 LAYOUT PLAN - 0002B

Scale 1:250



If Applicable : Ordnance Survey Ireland Licence No. CYAL50221678 © Ordnance Survey Ireland and Government of Ireland OS SHEET NO. 3466-A

FEHILY TIMONEY Cork | Dublin | Carlow
www.fehilytimoney.ie

No part of this document may be reproduced or transmitted in any form or stored in any retrieval system of any nature without the written permission of Fehily Timoney & Company as copyright holder except as agreed for use on the project for which the document was originally issued. Do not scale. Use figured dimensions only. If in doubt - Ask!

Rev.	Description	App By	Date
A	ISSUE FOR DISCUSSION	BB	07.03.24

PROJECT
GRAND CANAL GREENWAY KILDARE PHASE 2

SHEET
STRUCTURE 05 PLAN

CLIENT
Comhairle Contae Chill Dara
Kildare County Council

Date: 07.03.24
 Project number: P20-278
 Scale (@ A1-): 1:250

Drawn by: POR
 Drawing Number: P20-278-ST05-P-0002
 Checked by: TL

Rev: **A**

O:\ACAD\2020\P20-278\P20-278-ST05-P-0002

Monday 11 March 2024